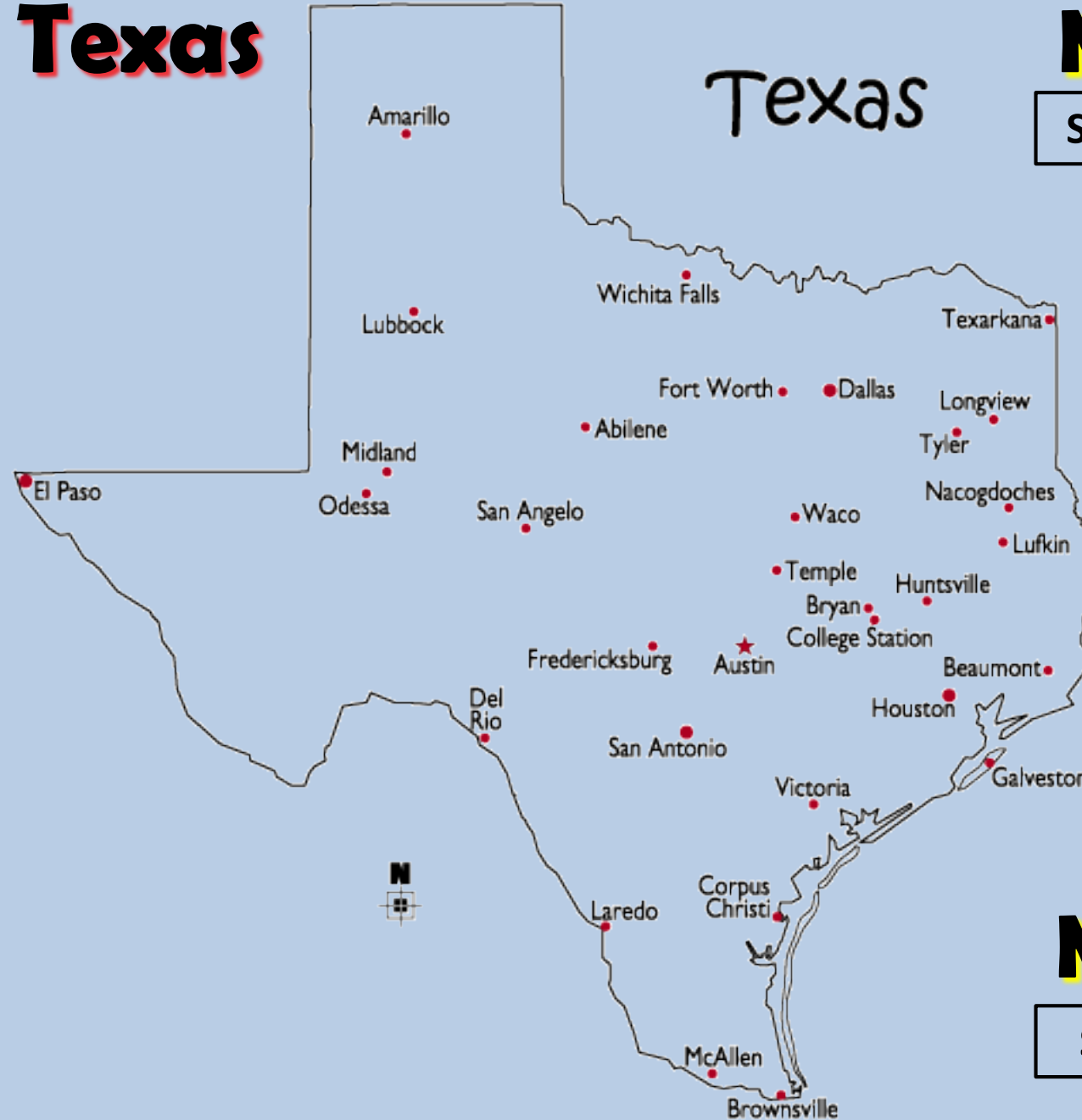


# Regions of Texas

# Major Cities

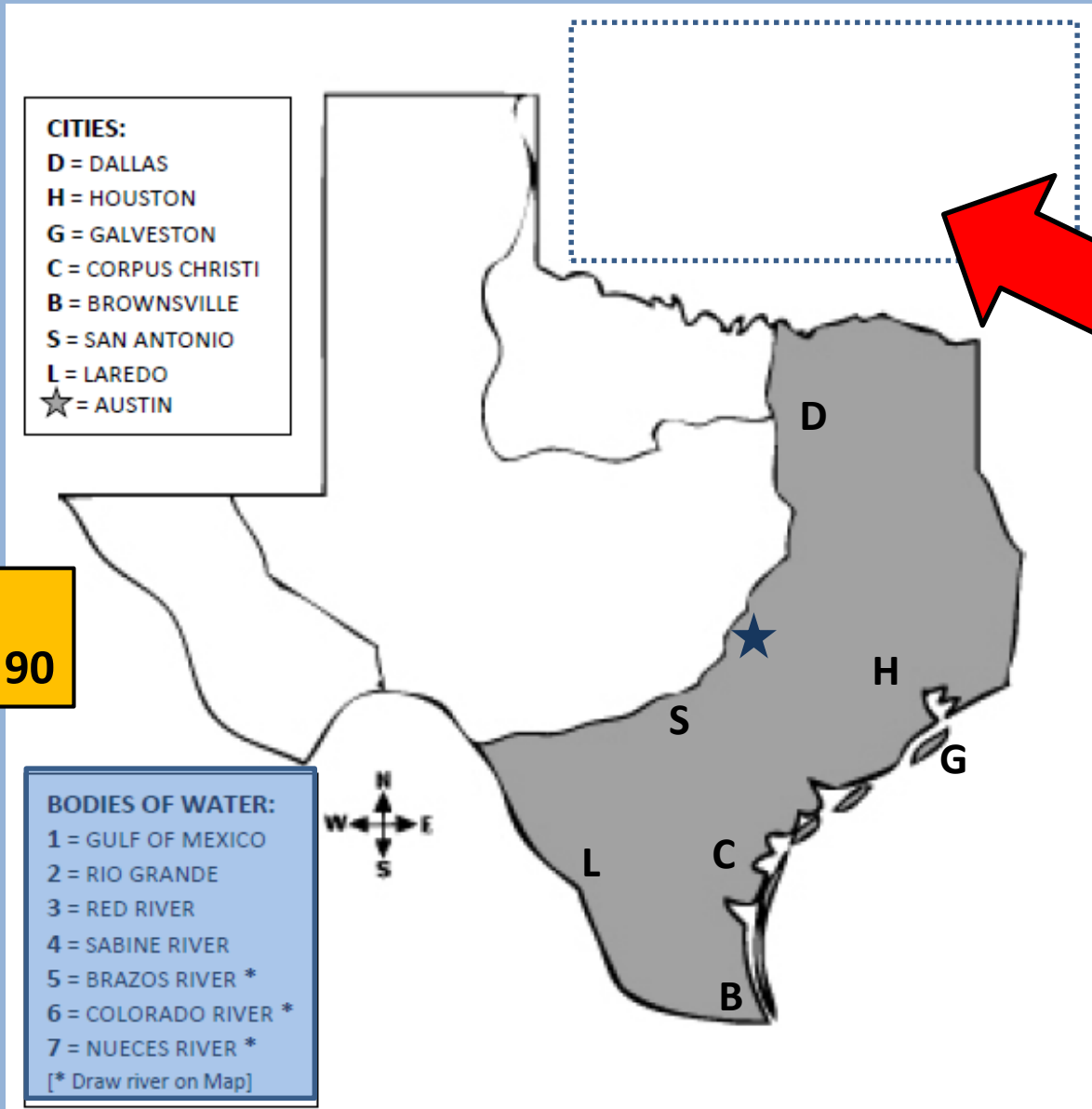
See Map: Textbook p. 73



# Major Rivers

See Maps: pp. RA20-21

# Regions of Texas | Coastal Plains



See Map:  
Textbook p. 90

## UNDERLINE | **HIGHLIGHT:**

- ANNUAL RAINFALL

## NATURAL RESOURCES:

- OIL / NATURAL GAS
- FORESTS
- GOOD SOILS

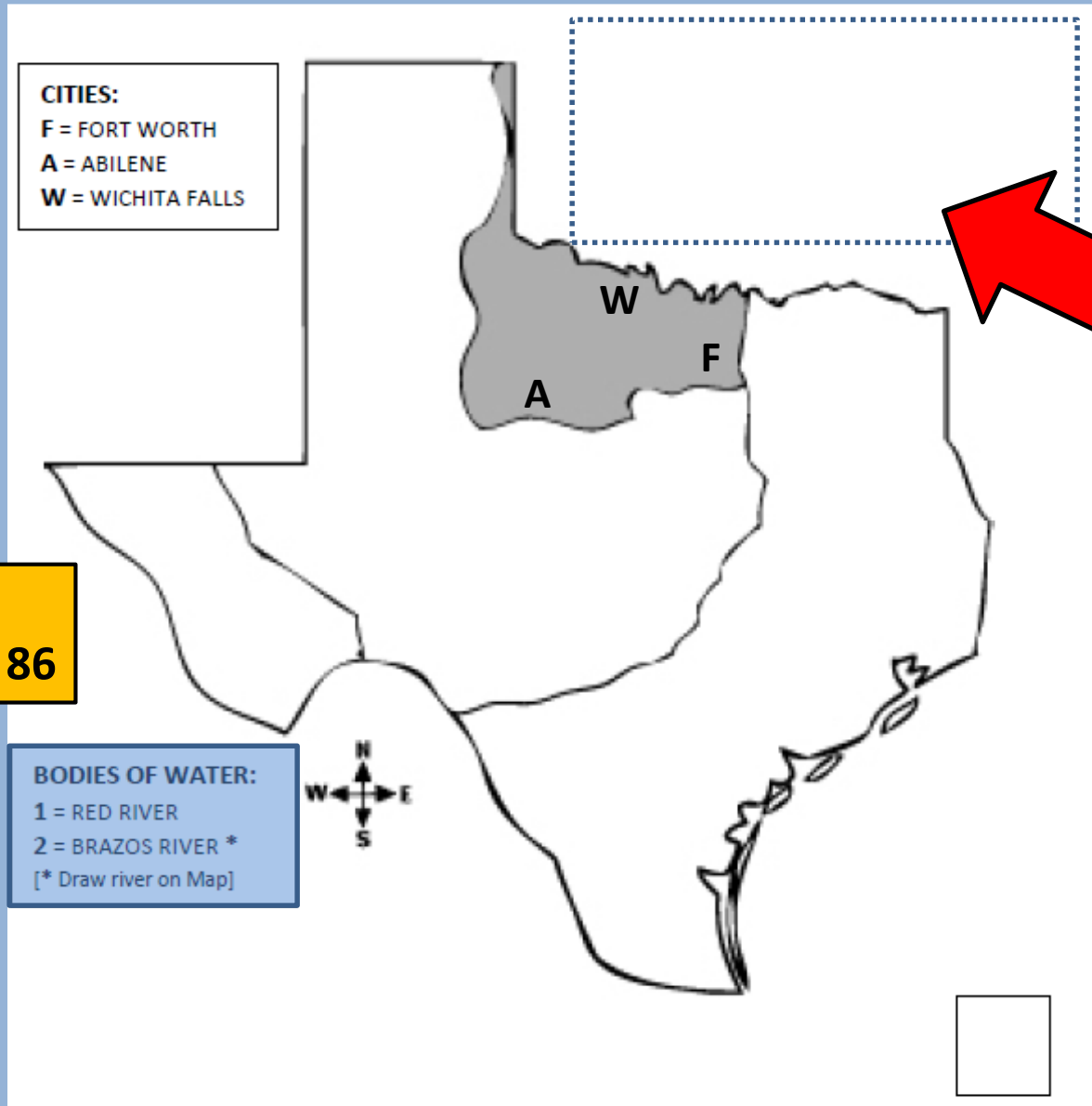
## ECONOMIC ACTIVITIES:

- OIL / NATURAL GAS
- FISHING
- FARMING (COTTON & RICE)
- LUMBER
- TRADE / SHIPPING
- TECHNOLOGY
- TOURISM (GULF COAST)

CLIMATE: HOT & HUMID (WET)

*PLEASE  
WRITE  
INFO  
ABOVE &  
BELOW  
MAP!!*

# Regions of Texas | **North Central Plains**



**CITIES:**  
F = FORT WORTH  
A = ABILENE  
W = WICHITA FALLS

**BODIES OF WATER:**  
1 = RED RIVER  
2 = BRAZOS RIVER \*  
[\* Draw river on Map]

**See Map:  
Textbook p. 86**

UNDERLINE | HIGHLIGHT:

- ANNUAL RAINFALL

**NATURAL RESOURCES:**

- GRASSLANDS
- TIMBER
- GOOD SOILS

**ECONOMIC ACTIVITIES:**

- FARMING (COTTON, CORN & WHEAT)
- PECANS & PEACHES
- LUMBER
- RANCHING (CATTLE, SHEEP & GOATS)
- LIVESTOCK (DAIRY)
- TRADE

*PLEASE  
WRITE  
INFO  
ABOVE &  
BELOW  
MAP!!*

# Regions of Texas

## Coastal Plains [PAGE 90]

### NATURAL RESOURCES:

- OIL / NATURAL GAS
- FORESTS
- GOOD SOILS

### ECONOMIC ACTIVITIES:

- OIL / NATURAL GAS
- FISHING
- FARMING (COTTON & RICE)
- LUMBER
- TRADE / SHIPPING
- TECHNOLOGY
- TOURISM (GULF COAST)

### CLIMATE:

- HOT & HUMID (WET)

## North Central Plains [PAGE 86]

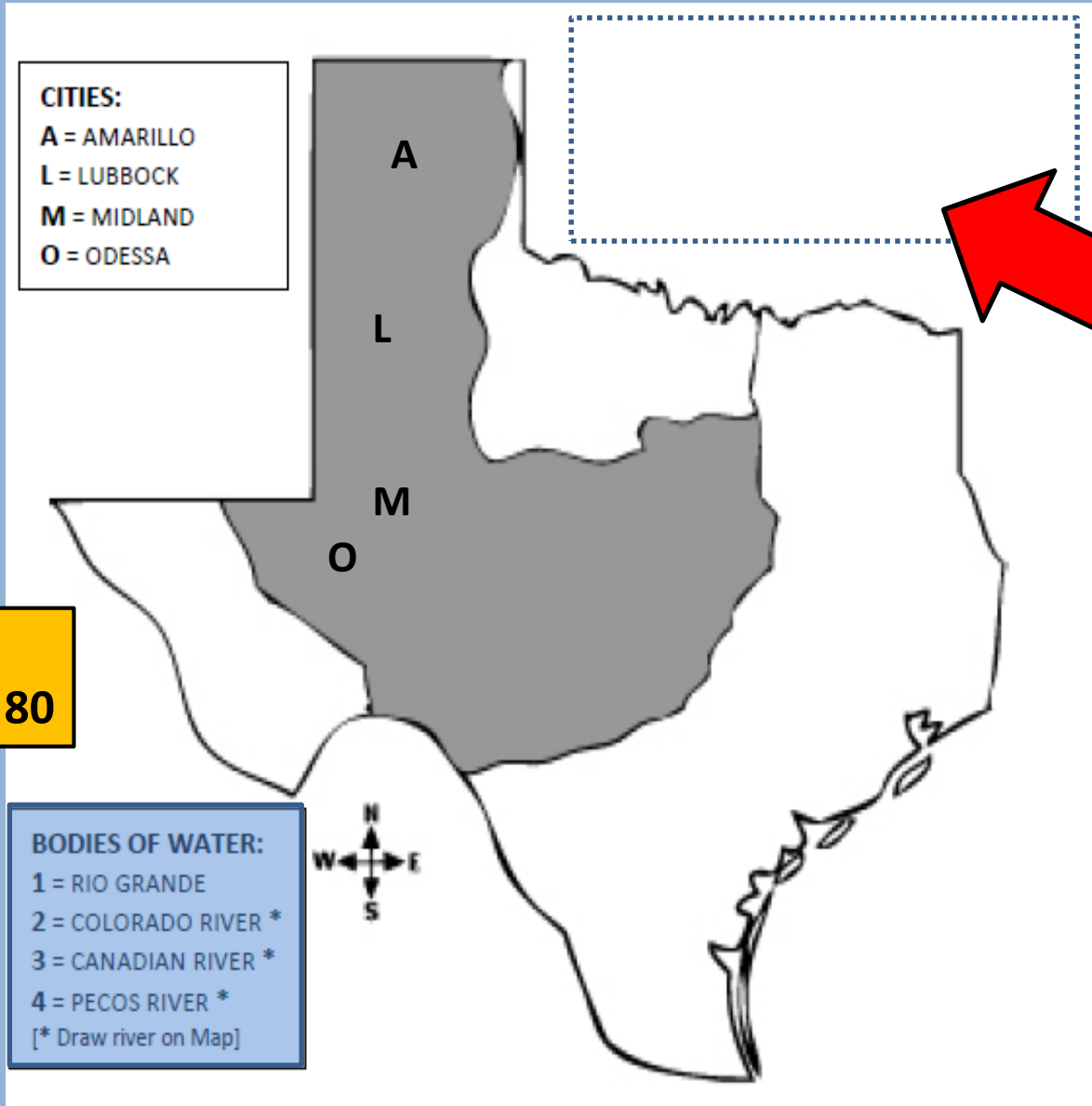
### NATURAL RESOURCES:

- GRASSLANDS
- TIMBER
- GOOD SOILS

### ECONOMIC ACTIVITIES:

- FARMING (COTTON, CORN & WHEAT)
- PECANS & PEACHES
- LUMBER
- RANCHING (CATTLE, SHEEP & GOATS)
- LIVESTOCK (DAIRY)
- MANUFACTURING
- TRADE

# Regions of Texas | **Great Plains**



See Map:  
Textbook p. 80

## UNDERLINE | **HIGHLIGHT**:

- ANNUAL RAINFALL

## NATURAL RESOURCES:

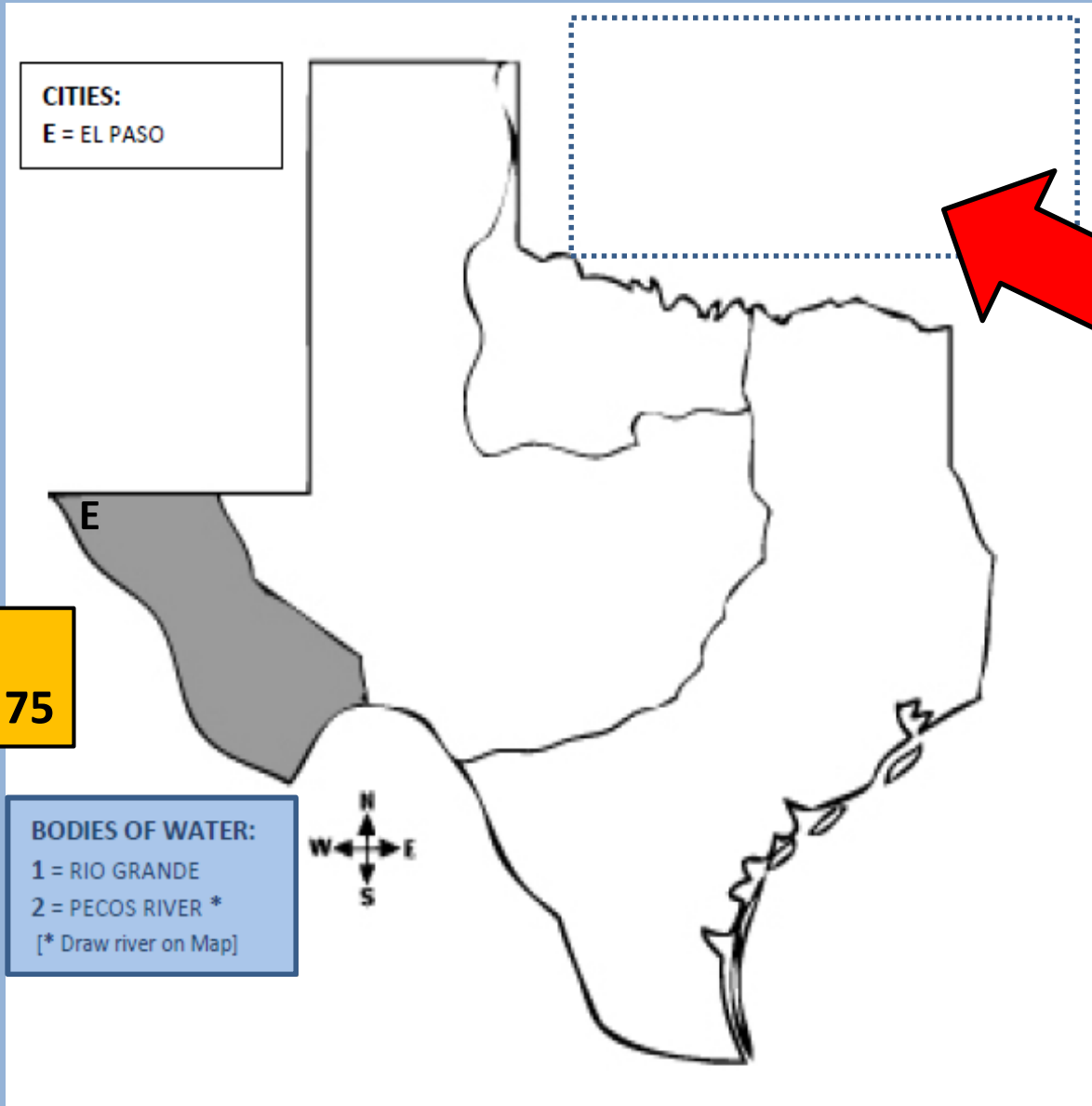
- GRASSLANDS
- OIL / NATURAL GAS
- THIN SOILS

## ECONOMIC ACTIVITIES:

- RANCHING  
(CATTLE / SHEEP / GOATS)
- OIL / NATURAL GAS
- LIMITED FARMING  
(COTTON, CORN, WHEAT)
- COTTONSEED  
(WORLD'S LARGEST)

*PLEASE  
WRITE  
INFO  
ABOVE &  
BELOW  
MAP!!*

# Regions of Texas | **Mountains & Basins**



**CITIES:**  
E = EL PASO

**See Map:  
Textbook p. 75**

**BODIES OF WATER:**  
1 = RIO GRANDE  
2 = PECOS RIVER \*  
[\* Draw river on Map]

## UNDERLINE | **HIGHLIGHT:**

- ANNUAL RAINFALL

## **NATURAL RESOURCES:**

- DESERT PLANTS
- OIL / NATURAL GAS
- MINERALS
- WIND
- THIN, DRY SOILS

## **ECONOMIC ACTIVITIES:**

- OIL / NATURAL GAS
- MINERALS
- WIND POWER
- TRADE / TRANSPORTATION
- TOURISM (BIG BEND)

**CLIMATE: HOT & DRY**

*PLEASE  
WRITE  
INFO  
ABOVE &  
BELOW  
MAP!!*

# Regions of Texas

## Great Plains [PAGE 80]

### NATURAL RESOURCES:

- GRASSLANDS
- OIL / NATURAL GAS
- THIN SOILS

### ECONOMIC ACTIVITIES:

- RANCHING (CATTLE / SHEEP / GOATS)
- OIL / NATURAL GAS
- FARMING (COTTON, CORN, WHEAT)
- COTTONSEED (WORLD'S LARGEST)

## Mountains & Basins [PAGE 75]

### NATURAL RESOURCES:

- DESERT PLANTS
- OIL / NATURAL GAS
- MINERALS
- WIND
- THIN, DRY SOILS

### ECONOMIC ACTIVITIES:

- OIL / NATURAL GAS
- MINERALS
- WIND POWER
- TRADE / TRANSPORTATION
- TOURISM (BIG BEND)

### CLIMATE:

- HOT & DRY



# Regions of Texas

# Regions/Cities

See Map: Textbook p. 73



# Cities/Rivers

See Maps: pp. RA 20-21